




# Session 11 - Mapping data and Information Systems Oral session

 	<b>When:</b> <b>15th June 2012</b> <b>h. 9.00-13.00</b>  <b>Where:</b> <b>Conference room A</b>	<b>Chairman</b> <b>Seno Silvio</b>  <b>Convenor:</b> <b>Asch Kristine</b>	
9.00 – 9.15	<b>NDSKIS - A WEBBASED KNOWLEDGE MANAGEMENT SYSTEM FOR MARINE SCIENCES AND THE COASTAL ZONE MANAGEMENT</b> Aden Christian, Dietmar Kraft  Conference speaker		
9.15 – 9.30	<b>PREDICITON OF SURFACE SUBSIDENCE DISPLACEMENT IN URBAN AREAS OF DONBASS ON THE BASIS OF THE SPECIAL-PURPOSE GEOINFORMATION SYSTEM</b> Antsiferov A., 'Glukhov Oleksandr, Antisferov V., Tirkel M., Kamburova L.  Conference speaker		
9.30 – 9.45	<b>FROM TRADITION TO IT - BUILDING A GEOGRAPHIC INFORMATION SYSTEM OF THE EUROPEAN QUATERNARY GEOLOGY (IQUAME)</b> Asch Krisitne  Conference speaker		
9.45 – 10.00	<b>THE GEOMAGNETIC MAPPING OF THE ROMANIAN TERRITORY IN THE CONTEXT OF THE WDMAM PROJECT</b> Besutiu Lucian, Luminita Zlagnean, Ligia Atanasiu  Conference speaker		

10.00 – 10.15	<p><b>NEW GIS-TECHNOLOGIES FOR SUSTAINABLE DEVELOPMENT AND NATURE FRIENDLY MINING</b> Cheremisina Evgenia, Lyubimova A., Tokareva N.</p> <p>Conference speaker</p>
10.15 – 10.30	<p><b>THE WEB-GIS PORTAL IN THE GEOLOGICAL SURVEY OF ITALY AS A PREVENTION TOOL, AND KNOWLEDGE OF THE AREA</b> Campo V., Cipolloni C., Congi M.P., Delogu D., Roma M., Ventura R.</p> <p>Conference speaker</p>
10.30 – 10.45	<p><b>EUROGEOSOURCE, CLOUD TECHNOLOGY BRINGS DISTRIBUTED WEB GIS SYSTEMS TO ANDROID</b> Gruijters Stephan</p> <p>Conference speaker</p>
10.45 – 11.00	<p><b>SATELLITE MAPPING AND STRUCTURAL ANALYSIS OF THE SUB E-W DEXTRAL SHEAR ZONE THROUGH TWO EXAMPLES IN THE BAS DRAA DOMAIN (WESTERN ANTI-ALIA, MOROCCO)</b> Karaoui Brahim, Himayari S.M., Mahmoudi A., El Oaurdi H.</p> <p>Conference speaker</p>
11.00 – 11.30	<p><b>Coffee break</b></p>
11.30 – 11.45	<p><b>EFFMIS:AN INTERREG IV PROJECT DEVOTED TO THE FOREST FIRE MANAGEMENT</b> Laneve Giovanni, Munzer Jahajah, Mammad Hejazi, Yiannis Bakouros, Anastasios Kanavos</p> <p>Conference speaker</p>
11.45 – 12.00	<p><b>THE ASSESSMENT AND GIS MODELING OF BASIC INDICES OF LANDSCAPE ECOLOGICAL ANALYSIS (A CASE STUDY OF SYUNIK MARZ, ARMENIA)</b> Muradyan Vahagn</p> <p>Conference speaker</p>

12.00 – 12.15	<p><b>INTERACTIVE WEB DATA DELIVERY SYSTEM - PROVIDING OPEN AND FREE ACCESS TO IRELAND'S MARINE DATA VIA THE INTERNET</b> O'Shea Gráinne, Alison Robinson, Archie Donovan</p>
	Conference speaker
12.15 – 12.30	<p><b>GEOÍNDÉX: A PUBLIC DATA DISSEMINATION SERVICE FROM THE INSTITUT GEOLÒGIC DE CATALUNYA (IGC)</b> Puig Carme, Geoíndex IGC Team</p>
	Conference speaker
12.30 – 12.45	<p><b>FROM ÉLITES TO COLLABORATION: TOWARDS A RESILIENT APPROACH TO NATURAL HAZARDS ANALYSIS &amp; EMERGENCY MANAGEMENT</b> Rapisardi Elena, Marco Giardino, Massimo Lanfranco</p>
	Conference speaker
12.45 – 13.00	<p><b>COMBINED ALLO- AND LITHOSTRATIGRAPHY AS A TOOL FOR QUATERNARY GEOLOGICAL MAPPING IN GLACIATED TERRAINS</b> Räsänen Matti</p>
	Conference speaker